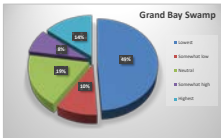


Attachment A

Mobile Bay National Estuary Program							
Project Implementation Committee Meeting							
5-3-18 Watershed Ranking Exercise Results							
	#1	#2	#3	#4			
#Respondents	1	2	3	4	5	Total	Wt.Score
MTA Delta	2	3	4	6	36	51	4.4
Fly Creek	0	5	6	13	27	51	4.2
Bayou Sara	0	3	11	15	22	51	4.1
Little Lagoon/Perdido Pass	1	5	11	10	26	53	4.0
Bay Minette Creek/ Whitehouse Creek	0	6	11	14	21	52	4.0
Lower Chasaw	1	6	7	18	18	50	3.9
Garrows Bend	2	8	6	13	17	46	3.8
Bridge Creek/Palmetto Creek	1	6	21	17	11	56	3.6
Delchamps Bayou/Deer River	1	7	18	10	12	48	3.5
Dauphin Island	9	12	7	7	13	48	3.1
Gunnison Creek/Cold Creek	5	16	20	5	5	51	2.8
Grand Bay Swamp	24	5	9	4	7	49	2.3

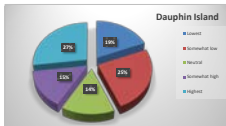
1. Grand Bay Swamp Please rate the priority of this watershed on a scale of 1 (lowest) to 5 (highest) based on the information provided. (Multiple Choice)

	Responses	
	Percent	Count
Lowest	49%	24
Somewhat low	10%	5
Neutral	18%	9
Somewhat high	8%	4
Highest	14%	7
Totals	100%	49



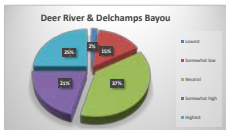
2. Dauphin Island Please rate the priority of this watershed on a scale of 1 (lowest) to 5 (highest) based on the information provided. (Multiple Choice)

	Responses	
	Percent	Count
Lowest	19%	9
Somewhat low	25%	12
Neutral	15%	7
Somewhat high	15%	7
Highest	27%	13
Totals	100%	48



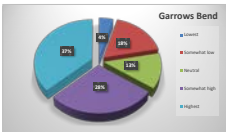
3. Deer River & Delchamps Bayou Please rate the priority of this watershed on a scale of 1 (lowest) to 5 (highest) based on the information provided. (Multiple Choice)

	Responses	
	Percent	Count
Lowest	2%	1
Somewhat low	15%	7
Neutral	38%	18
Somewhat high	21%	10
Highest	25%	12
Totals	100%	48



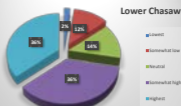
4. Garrows Bend Please rate the priority of this watershed on a scale of 1 (lowest) to 5 (highest) based on the information provided. (Multiple Choice)

	Responses	
	Percent	Count
Lowest	4%	2
Somewhat low	17%	8
Neutral	13%	6
Somewhat high	28%	13
Highest	37%	17
Totals	100%	46



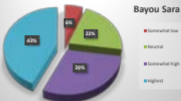
5. Lower Chasaw Please rate the priority of this watershed on a scale of 1 (lowest) to 5 (highest) based on the information provided. (Multiple Choice)

	Responses	
	Percent	Count
Lowest	2%	1
Somewhat low	12%	6
Neutral	14%	7
Somewhat high	36%	18
Highest	36%	18
Totals	100%	50



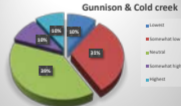
6. Bayou Sara Please rate the priority of this watershed on a scale of 1 (lowest) to 5 (highest) based on the information provided. (Multiple Choice)

	Responses	
	Percent	Count
Lowest	0%	0
Somewhat low	6%	3
Neutral	22%	11
Somewhat high	29%	15
Highest	43%	22
Totals	100%	51



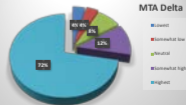
7. Gunnison Creek & Cold Creek Please rate the priority of this watershed on a scale of 1 (lowest) to 5 (highest) based on the information provided. (Multiple Choice)

	Responses	
	Percent	Count
Lowest	10%	5
Somewhat low	31%	16
Neutral	39%	20
Somewhat high	10%	5
Highest	10%	5
Totals	100%	51



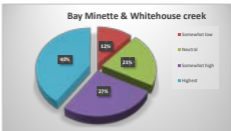
8. MTA Delta Please rate the priority of this watershed on a scale of 1 (lowest) to 5 (highest) based on the information provided. (Multiple Choice)

	Responses	
	Percent	Count
Lowest	4%	2
Somewhat low	4%	2
Neutral	8%	4
Somewhat high	12%	6
Highest	72%	36
Totals	100%	50



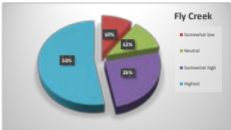
9. Bay Minette Creek & Whitehouse Creek Please rate the priority of this watershed on a scale of 1 (lowest) to 5 (highest) based on the information provided. (Multiple Choice)

	Responses	
	Percent	Count
Lowest	0%	0
Somewhat low	12%	6
Neutral	21%	11
Somewhat high	27%	14
Highest	40%	21
Totals	100%	52



10. Fly Creek Please rate the priority of this watershed on a scale of 1 (lowest) to 5 (highest) based on the information provided. (Multiple Choice)

	Responses	
	Percent	Count
Lowest	0%	0
Somewhat low	10%	5
Neutral	12%	6
Somewhat high	25%	13
Highest	53%	27
Totals	100%	51



11. Little Lagoon & Perdido Pass Please rate the priority of this watershed on a scale of 1 (lowest) to 5 (highest) based on the information provided. (Multiple Choice)

	Responses	
	Percent	Count
Lowest	2%	1
Somewhat low	9%	5
Neutral	21%	11
Somewhat high	19%	10
Highest	49%	26
Totals	100%	53



12. Bridge Creek & Perdido Creek Please rate the priority of this watershed on a scale of 1 (lowest) to 5 (highest) based on the information provided. (Multiple Choice)

	Responses	
	Percent	Count
Lowest	2%	1
Somewhat low	11%	6
Neutral	38%	21
Somewhat high	30%	17
Highest	20%	11
Totals	100%	56

