



# **EESLR-NGOM PROJECT: GETTING ACCESS**

---

Renee Collini, Scott Hagen, David Kidwell, Christine Buckel

MBNEP PIC Meeting – 5 Rivers Delta Resource Center

5.31.2016

# Overview

- Background: What is EESLR -NGOM?
- Potential outputs: What will be available
- Feedback: Getting access faster and better



# Ecological Effects of Sea Level Rise in the NGOM



Lead PI: Scott Hagen, LSU

# Ecological Effects of Sea Level Rise in the NGOM

- NOAA funded 5 year project
- Application focused
- Intertidal marshes, oyster, & SAV habitats
- Field & laboratory experiments
- Circulation modeling
  - Tidal hydrodynamics
  - Waves
  - Hurricane storm surge
- Flow & transport modeling from watershed to sea
  - Salinity
  - Sediment

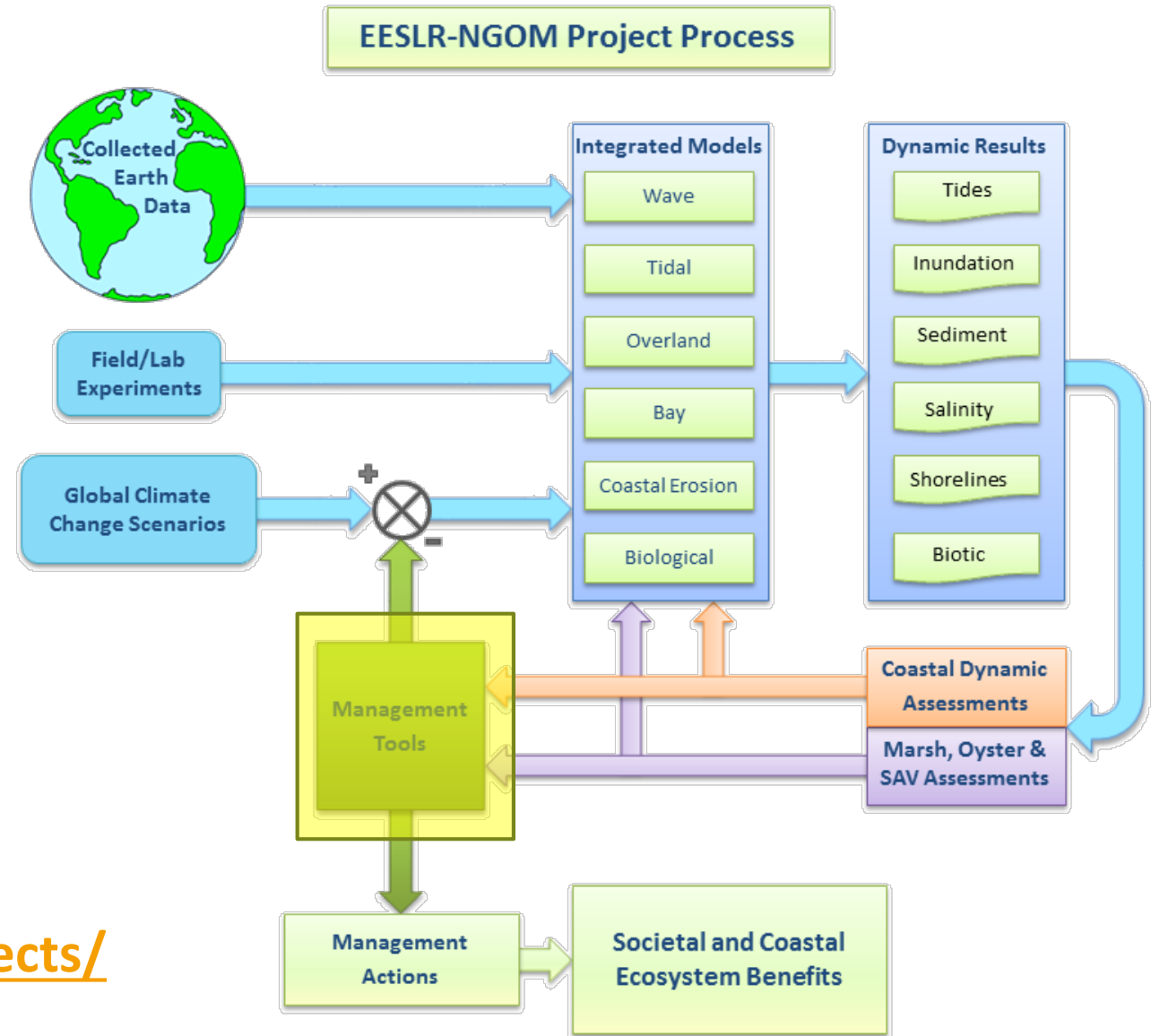


# A system of systems approach to changing climate & sea level rise

## Scott Hagen & Team: Five relevant publications

1. Dynamics of sea level rise and coastal flooding on a changing landscape, <http://dx.doi.org/10.1002/2013GL058759>
2. The dynamic effects of sea level rise on low-gradient coastal landscapes: a review, <http://dx.doi.org/10.1002/2015EF000298>
3. A coupled, two-dimensional hydrodynamic-marsh model with biological feedback, <http://dx.doi.org/10.1016/j.ecolmodel.2016.01.013>
4. Synthetic storms contributing to coastal flooding in Florida's Big Bend region with application to sea level rise impact, [http://dx.doi.org/10.3319/TAO.2012.04.17.01\(WMH\)](http://dx.doi.org/10.3319/TAO.2012.04.17.01(WMH))
5. Dynamic simulation and numerical analysis of hurricane storm surge under SLR with geomorphologic changes along the northern Gulf, <http://dx.doi.org/10.1002/2015EF000347>

<https://coastalscience.noaa.gov/projects/detail?key=162>



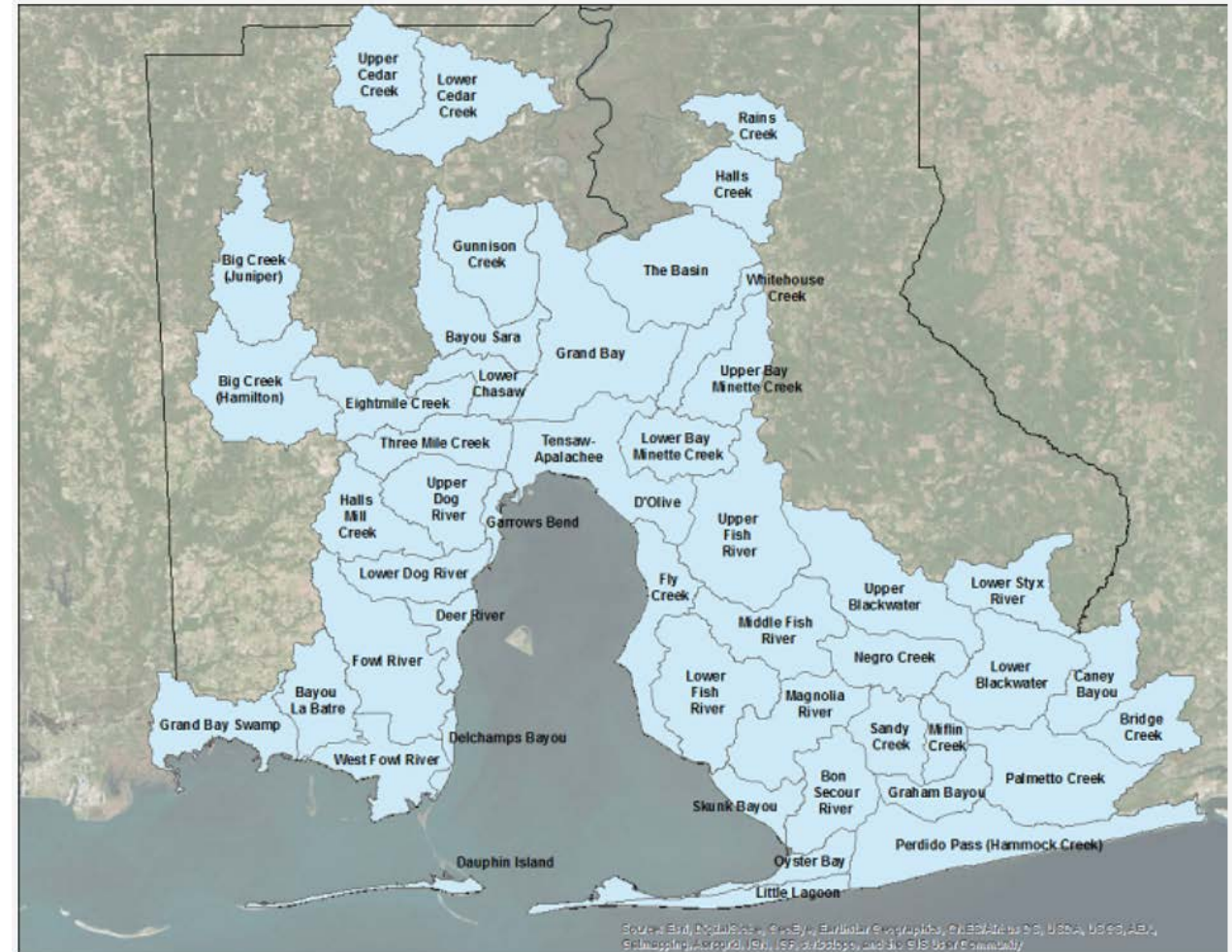


# Questions

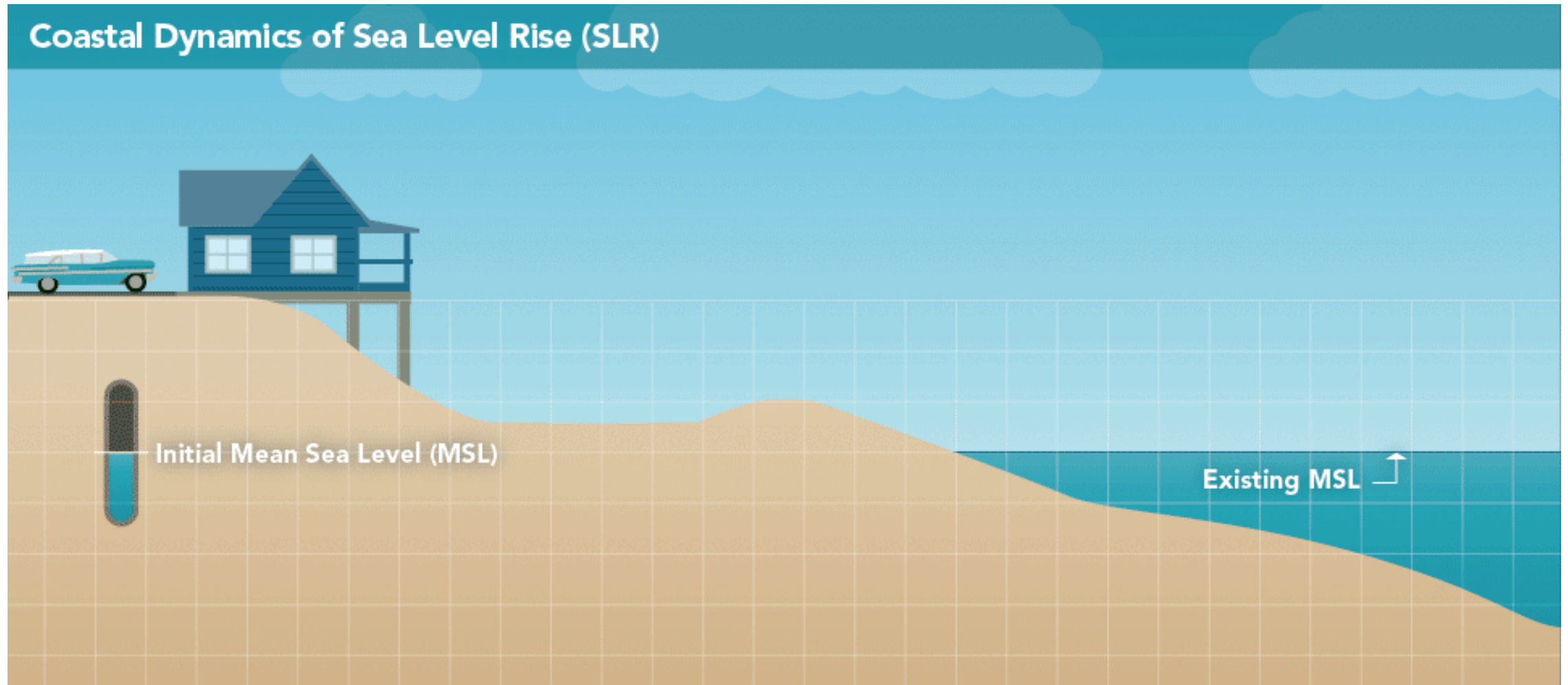
- What management/restoration applications could you use these data for?
- Which of these applications/needs are the most immediate?
- How would you like to access these data?

# EESLR Focus Areas/Outputs for Management

- Improved sea-level rise model
- Tidal dynamics and shoreline morphology
- Remote sensing & elevation
- Habitat vulnerability/suitability models
  - Marsh
  - Oyster
  - SAV
- Dynamic storm surge model



# SLR -Beyond bathtub assessments




Passeri, D.L. & S.C. Hagen, et al. "The dynamic effects of sea level rise on low-gradient coastal landscapes: a review." *Earth's Future*, Online, April, 2015.  
<http://dx.doi.org/10.1002/2015EF000298>.

EESSLR-NGOM, NOAA Award NA10NOS4780146 | S.C. Hagen et al.



# Hydro-MEM

- Marsh response to SLR
- MEM
  - Sediment inputs
  - Biomass density
  - Biological response
- Hydrodynamic
  - Spatially-explicit
  - Marsh topography
  - Tides
- Improved spatial predictions



A coupled, two-dimensional hydrodynamic-marsh model with biological feedback



Karim Alizad<sup>a,\*</sup>, Scott C. Hagen<sup>b</sup>, James T. Morris<sup>c</sup>, Peter Bacopoulos<sup>d</sup>,  
Matthew V. Bilskie<sup>b</sup>, John F. Weishampel<sup>e</sup>, Stephen C. Medeiros<sup>a</sup>



# Oyster Habitat Suitability Model

- Hydrodynamic model: Oysters & Salinity
  - SLR
  - Winds
  - Tides
  - River flow
  - Sediments

Estuarine, Coastal and Shelf Science 156 (2015) 7–18



Contents lists available at ScienceDirect

Estuarine, Coastal and Shelf Science

journal homepage: [www.elsevier.com/locate/ecss](http://www.elsevier.com/locate/ecss)

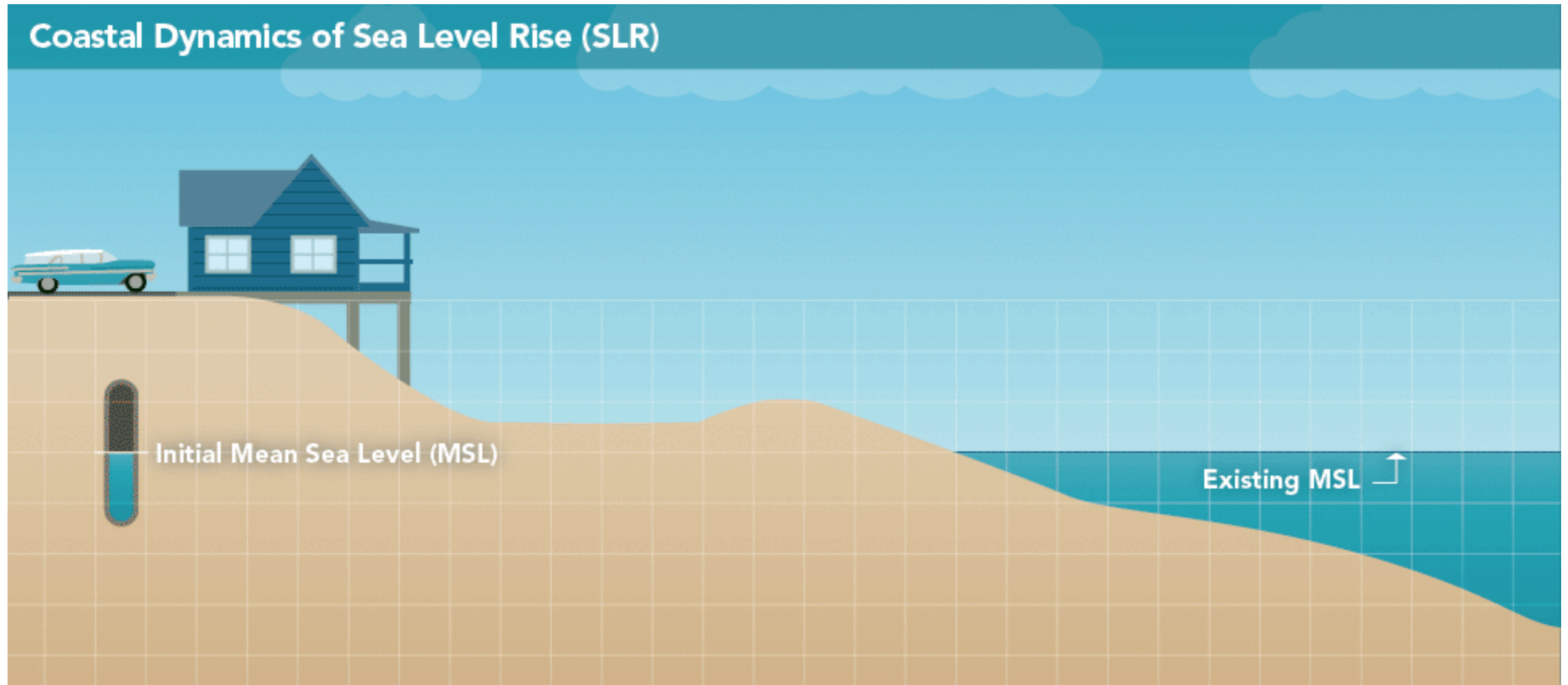


Hydrodynamic modeling and analysis of sea-level rise impacts on salinity for oyster growth in Apalachicola Bay, Florida

Wenrui Huang <sup>a, d, \*</sup>, Scott Hagen <sup>b</sup>, Peter Bacopoulos <sup>c</sup>, Dingbao Wang <sup>b</sup>



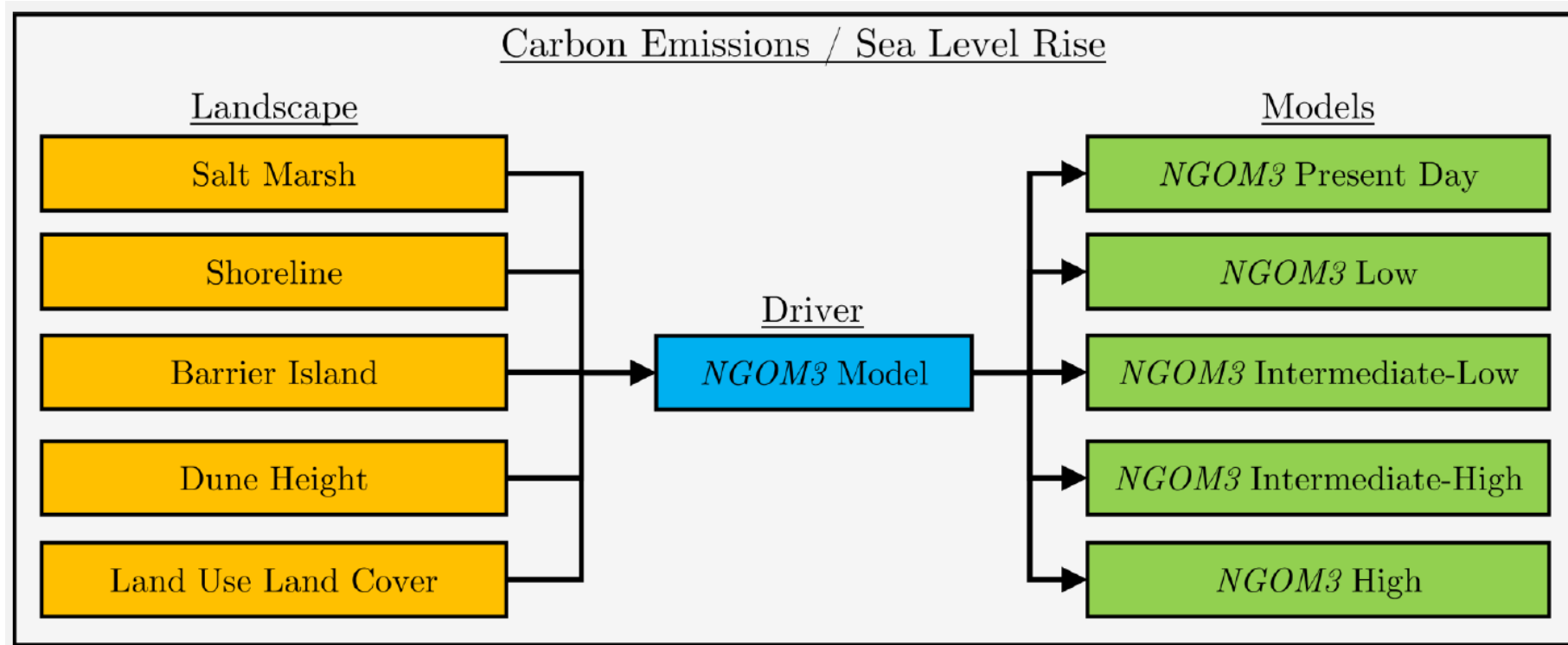
# Storm surge & SLR



Passeri, D.L. & S.C. Hagen, et al. "The dynamic effects of sea level rise on low-gradient coastal landscapes: a review." *Earth's Future*, Online, April, 2015.  
<http://dx.doi.org/10.1002/2015EF000298>.

EESLR-NGOM, NOAA Award NA10NOS4780146 | S.C. Hagen et al.

# NGOM<sub>3</sub> – Dynamic storm surge modeling



K Alizad, SC Hagen, JT Morris, P. Bacopoulos, MV Bilskie, JF Weishampel (2015). "A coupled, two-dimensional hydrodynamic-marsh model with biological feedback." *Ecological Modeling*, Under Review.

K Alizad, SC Hagen, JT Morris, SC Medeiros, MV Bilskie, JF Weishampel (2015). "Coastal wetland response to sea level rise in a fluvial estuary system." *Earth's Future*. Submitted

DL Passeri, SC Hagen, NG Plant, MV Bilskie, SC Medeiros, KA Alizad (2015). "Tidal hydrodynamics under future sea level rise and coastal morphology in the northern Gulf of Mexico." *Earth's Future*, Under Review.

MV Bilskie, SC Hagen, KA Alizad, SC Medeiros, DL Passeri, H Needham, A Cox (2015). "Dynamic simulation and numerical analysis of hurricane storm surge under sea level rise along the northern Gulf of Mexico." *Earth's Future*. Submitted.

# STORY MAP

---

<http://noaa.maps.arcgis.com/apps/MapJournal/index.html?appid=964181e11b4d4736ac85d7ecd33104ab>



# Summary Points

- Dynamic modeling
  - No “bath-tub”
- Regionally developed, tested, and applied
- High resolution outputs – 10 m
- Years of interdisciplinary-research
- Opportunity to develop

WHAT MANAGEMENT OR  
RESTORATION  
APPLICATIONS COULD YOU  
USE THESE DATA FOR?

WHICH OF THESE  
APPLICATIONS/NEEDS ARE  
THE MOST IMMEDIATE?

---



HOW WOULD YOU LIKE  
TO ACCESS THESE DATA?

---